

Nigel

G3



TXF

CW



OE5TXF

QRV from near Wels in
Upper Austria

HF Contesting
from within the EU

....Wels, OÖ

Vorarlberg....



OE9TXF

Vorarlberg

AUSTRIA

Steyr - ADL 509 - April 2024

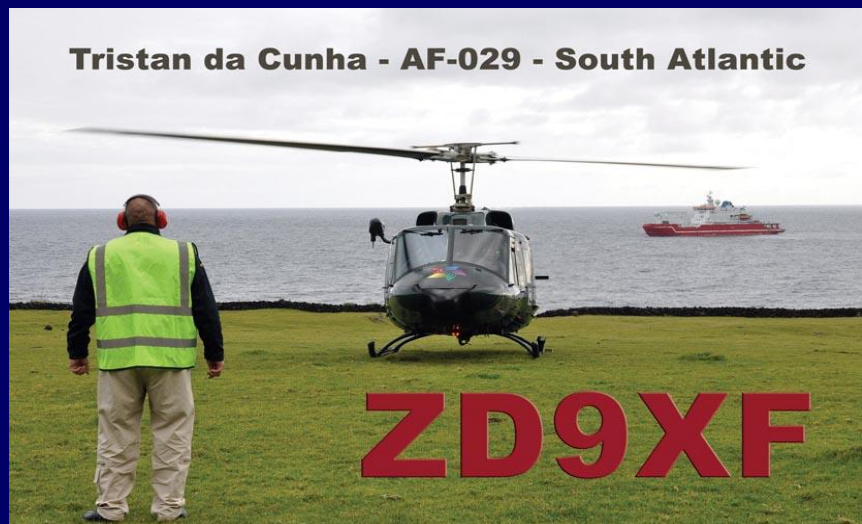
Pitcairn : VP6T



Nauru : C21SX C21XF



Tristan da Cunha : ZD9XF



Chatham : ZL7G



Steyr – ADL 509 – April 2024

ZD9XF : Tristan da Cunha

Tristan da Cunha - AF-029 - South Atlantic



ZD9XF

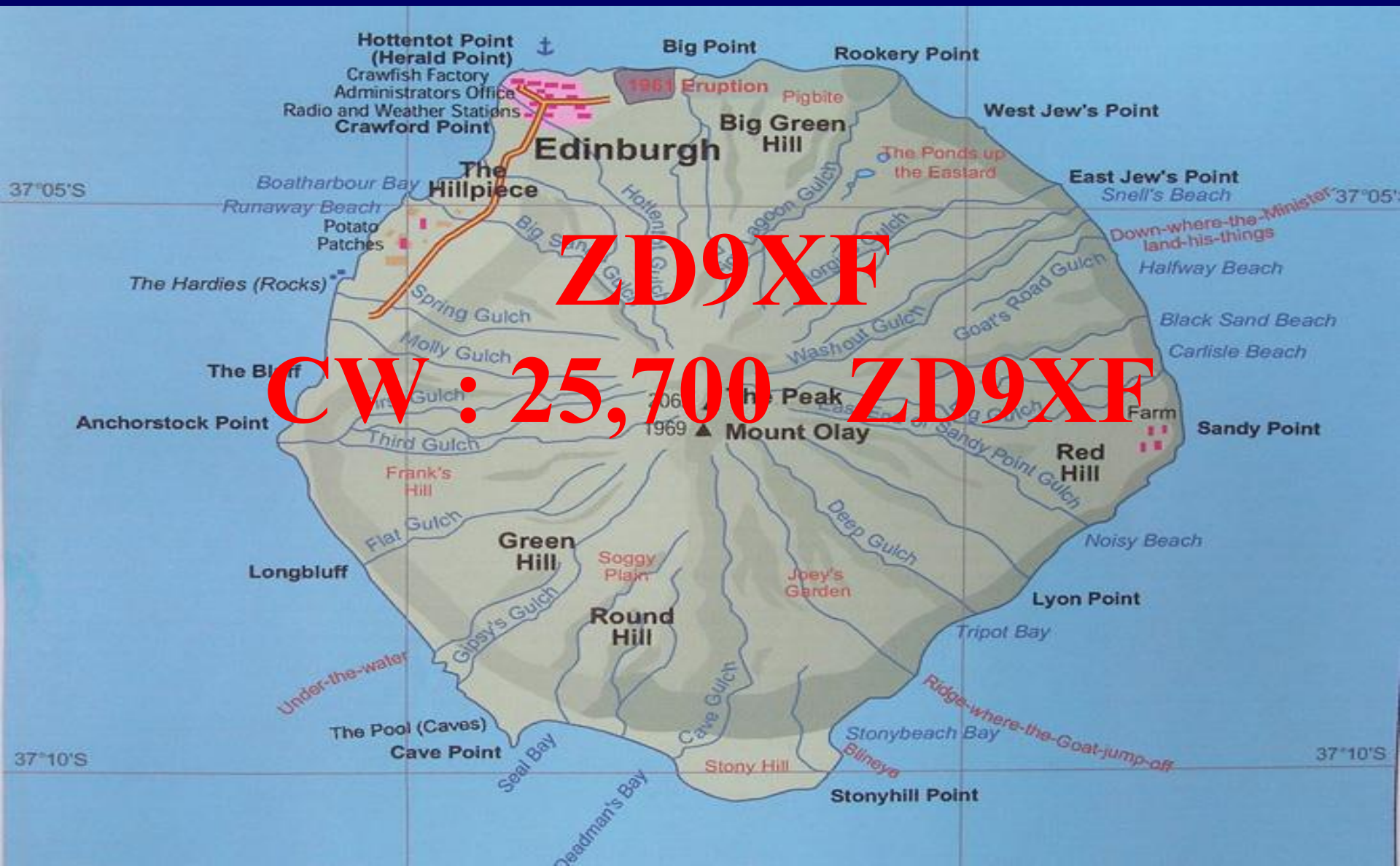
ZD9XF : Wo befindet sich Tristan da Cunha – ZD9?



ZD9XF : Wo befindet sich Tristan da Cunha – ZD9?



Tristan : Wie kommt man überhaupt dorthin...?



ZD9XF

CW : 25,700 ZD9XF

Kleines Frachtshiff EDINBURGH : unregelmässig und unbequem : nur kurzer Aufenthalt

!



Edinburgh :

- 1. Nur 12 Passagiere**
- 2. Aber ist ein ZOSSEN / "RUST BUCKET" !**

EDINBURGH vor der Küste Tristans – Kleines Frachtshiff das Tristan bedient

ZD9XF : Sud Afrikanisches Südpolares Forschungsschiff : **SA Agulhas II** : ZSNO : Kapstadthafen



42 Passagiere an Bord

SS Agulhas II:

9 Inselbewohner

11 Temporärarbeiter

**9 Ehemalige Inselbewohner
(auf Urlaub)**

9 Inselbewohner Verwandter

4 Touristen:

Französisch Vogelbeobachter

Deutscher Weltbummler

und...

Zwei DX-peditioners!

ZD9XF : Losfahren nach Tristan : SA Agulhas II : Kapstadt Hafen



**Dennis
ZS1AU**

**Nigel
G3TXF**

**Paul
ZS1S**

ZD9XF : Erste Sichtung von **Tristan da Cunha** vor Tagesanbruch : Vulkan in der Wolke



Passagiere werden zwischen dem Schiff und der Insel in einem Hubschrauber transportiert (ex D-Polizei)



ZD9XF : Shuttle-Flüge für acht Passagiere : Hubschrauber hebt auf dem Hinterdeck ab.



ZD9XF : Der Flug zwischen Schiff und Insel in Hubschrauber dauert nur ein paar Minuten.



ZD9XF : Helipad auf dem Hinterdeck der SA Agulhas II



Helipad

ZD9XF : Der Hubschrauber bietet die Verbindung für die Passagiere zwischen **Agulhas II** und **Tristan**



ZD9XF : Viele Inselbewohner sind bei der Landung des Hubschraubers anwesend



ZD9XF : Tristan da Cunha behauptet die meist ablegendste bewohnte Insel der Welt zu sein



**Nigel G3TXF
ZD9XF**

**Paul ZS1S
ZD9ZS**

ZD9XF : Floß "Tight Lucy" transportiert das Gepäck zwischen dem Schiff und der Insel



ZD9XF : Das Gepäck wird am sehr kleinen Hafen verteilt



ZD9XF : Zwei Stationen, drei Antennen und eine große Bergwand hinter uns!

Zwei Stationen..... eine große Bergwand...




ZD9XF : Nord West : Richtung USA : Vertikalen für 17m und 30m



ZD9XF : Nord West : Richtung USA : Vertikalen für 17m und 30m

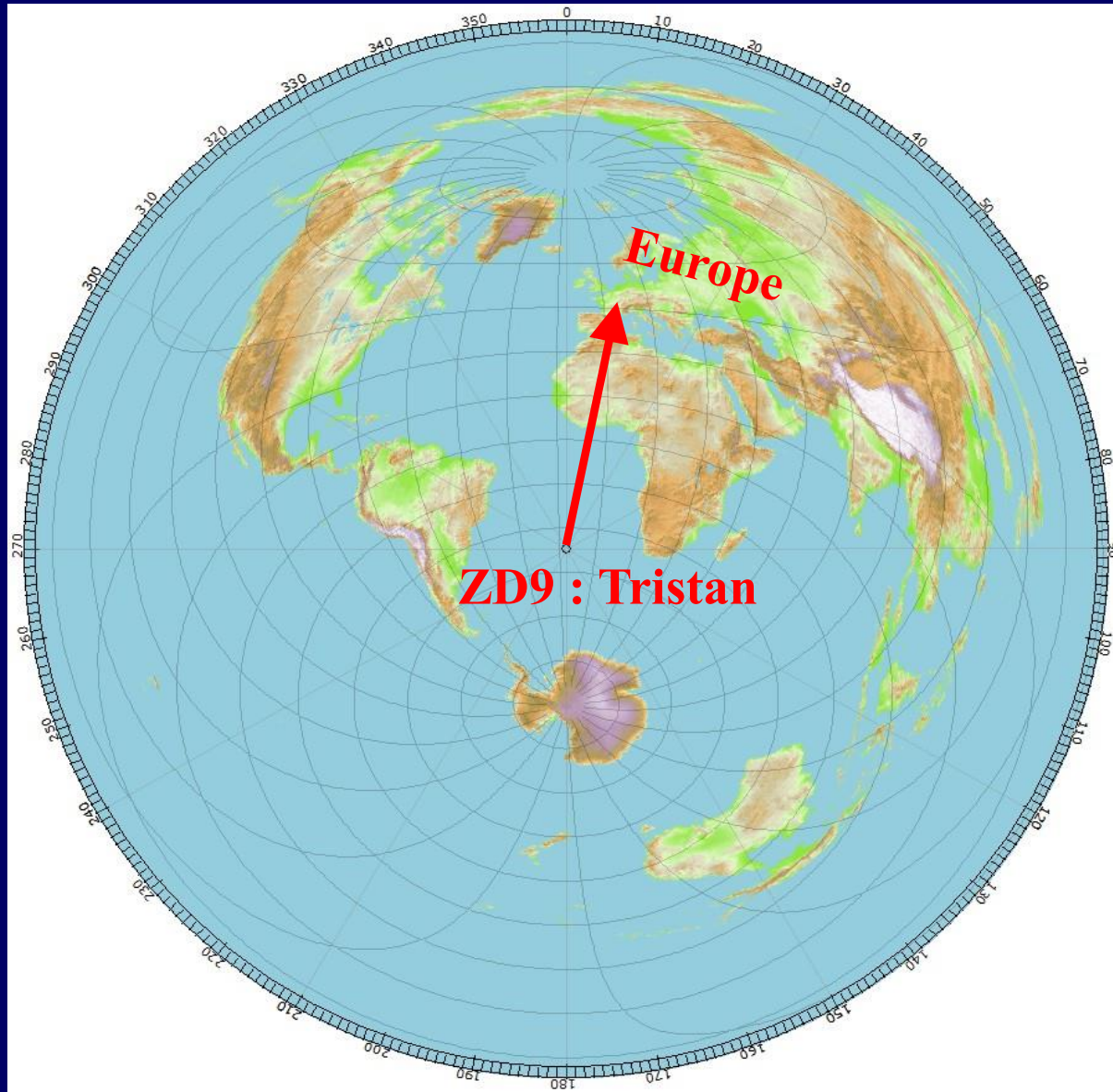


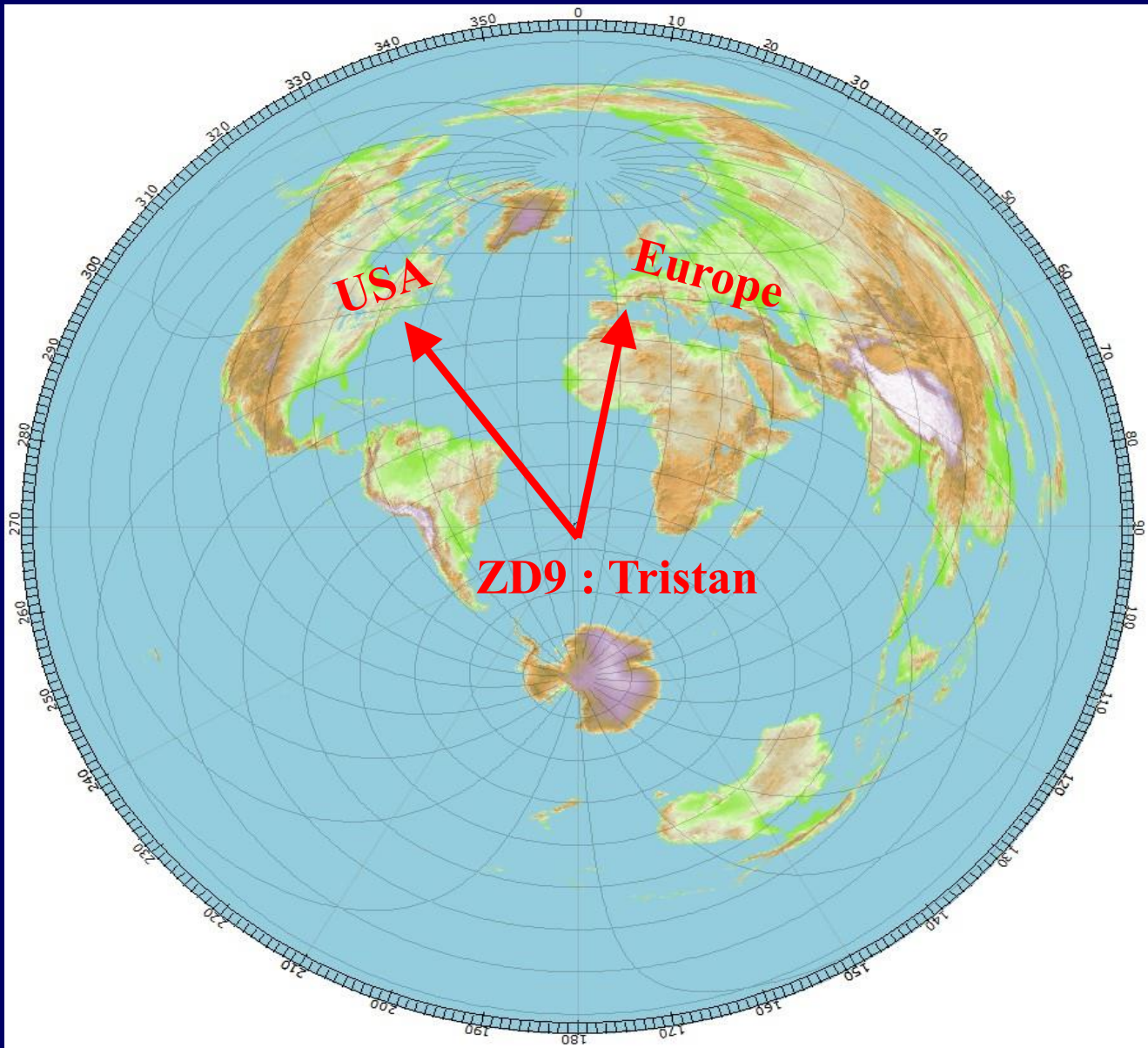
ZD9XF : Nord West : Richtung USA : Vertikalen für 17m und 30m

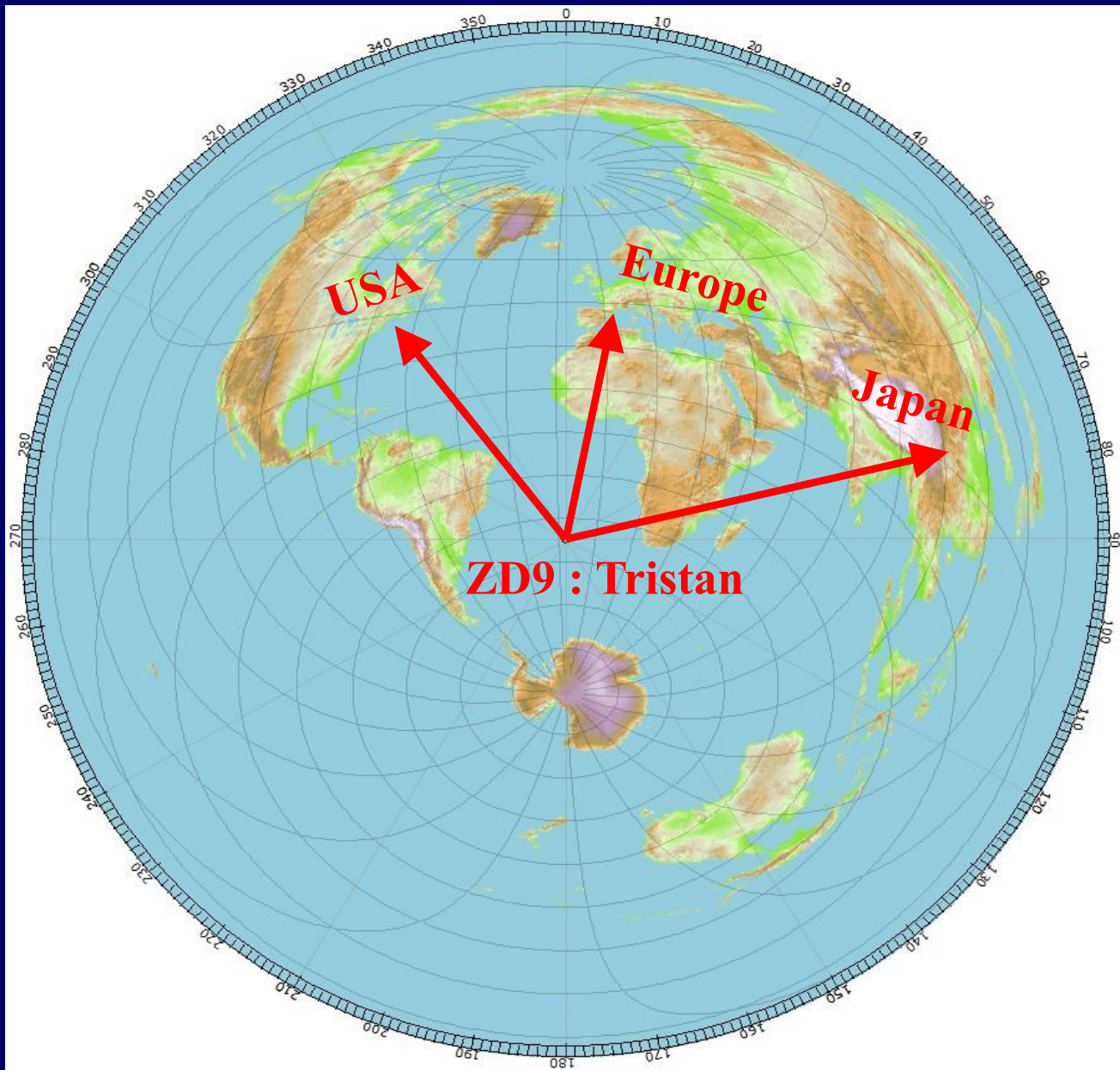


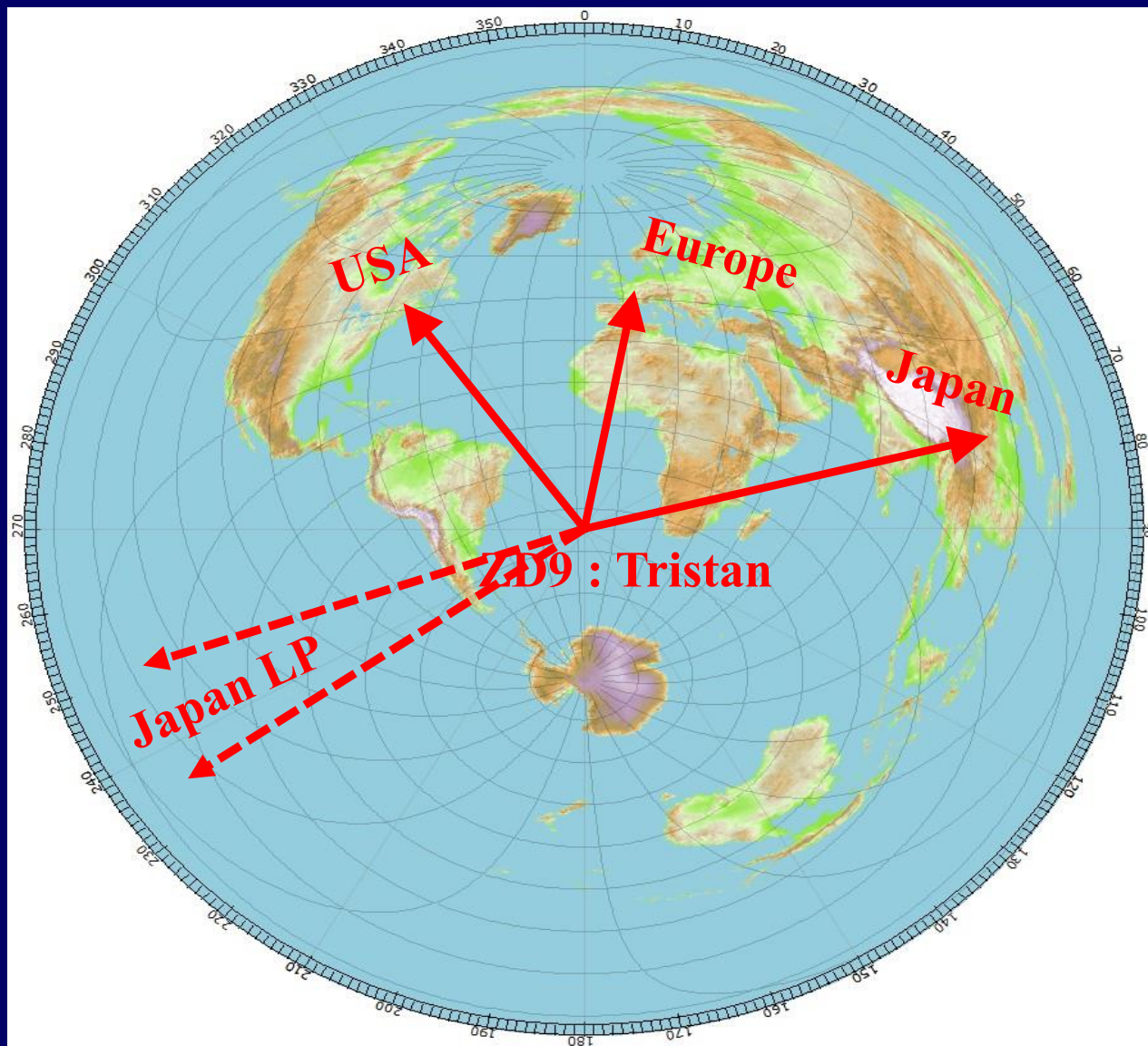
ZS9ZS : Paul ZS1S's tri-band yagi (TA33jr) mit Berghang und Regenbogen im Hintergrund











ZD9XF : Tristan da Cunha : "Internet Café"

Tristan Internet Café

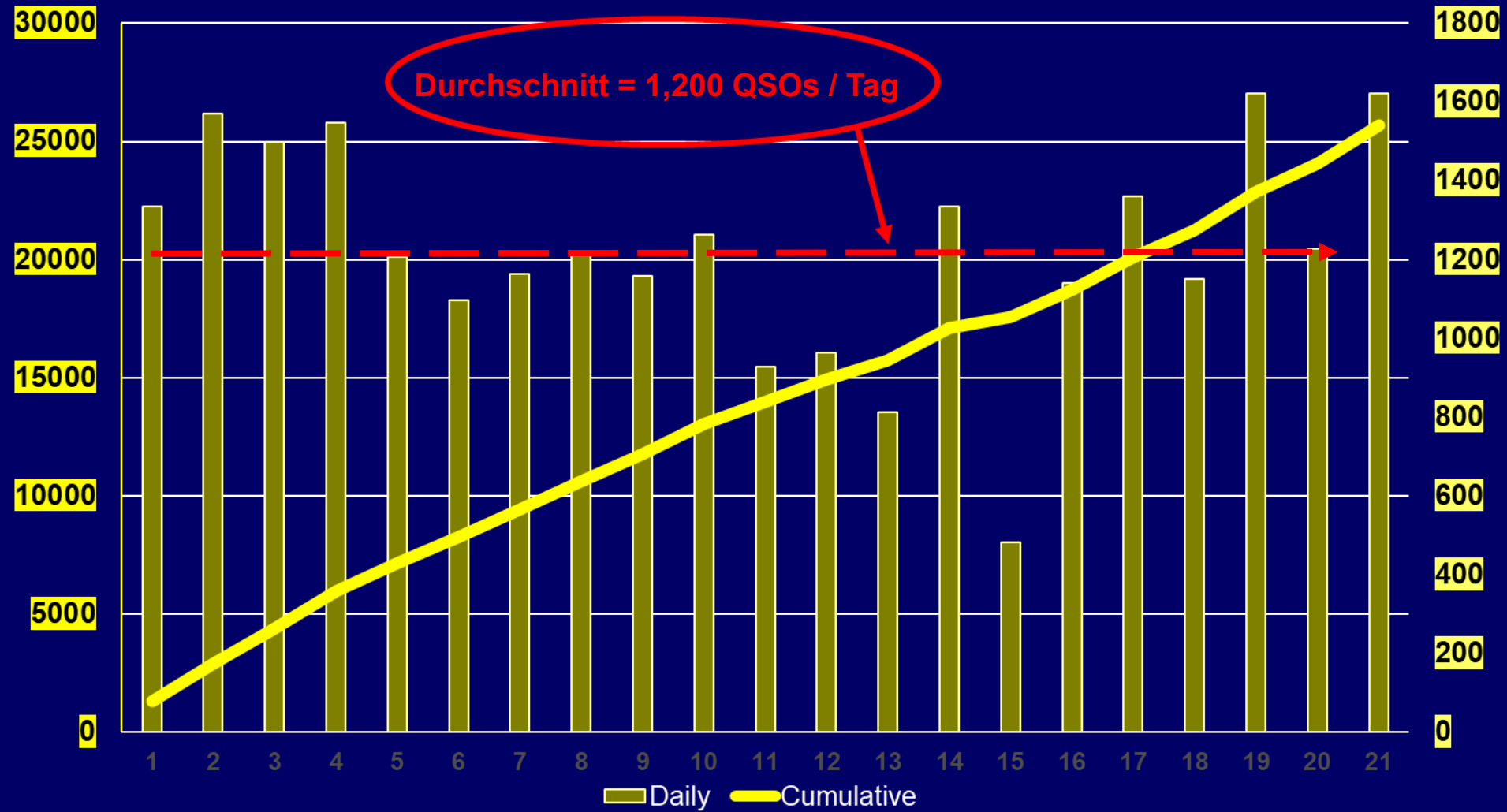


ZD9XF Station : Elecraft K3 + KPA-500 amplifier Auch mit Dunestar filtern!



ZD9XF : CW QSO Totals : Täglich und Insgesamt :

Total = 25,700 CW QSOs



ZD9XF : View of “Edinburgh of the Seven Seas” (the village on Tristan) from atop the “1961 Volcano”

ZD9XF + ZD9ZS QTH



Luggage for the return trip

ZD9XF : Four cases + one ski-bag
Helicopter **Sling**

ZD9ZS : Sixteen items




ZD9XF : Passengers board the helicopter (ZS-HHP) for the short hop back to the SA Agulhas II



ZD9XF : A final misty view of Tristan de Cunha as the ship sets sail for Cape Town



ZD9XF : Tristan to Cape Town : Six days at sea on the SA Agulhas II




ZD9XF

153 QSOs

mit 83 OEs

Top 100 band/slots in AUSTRIA [First Past the Post]*

1	OE6MDF	6	21	OE4PWW	2	41	OE3DSB	1	61	OE6CLD	1	81	OE3OLW	1
2	OE5KE	6	22	OE3DXA	2	42	OE3SGU	1	62	OE6MBG	1	82	OE2LCM	1
3	OE8RT	5	23	OE9GHV	2	43	OE1TKW	1	63	OE3JTB	1	83	OE5BOL	1
4	OE4AAC	5	24	OE5CSP	2	44	OE9KJV	1	64	OE3KAB	1			
5	OE3GCU	5	25	OE7SEL	2	45	OE6NKG	1	65	OE1SGU	1			
6	OE3SGA	5	26	OE3WMS	2	46	OE5RI	1	66	OE1ALW	1			
7	OE1WEU	5	27	OE5MPL	2	47	OE2DYL	1	67	OE5RLM	1			
8	OE8SKQ	4	28	OE6MMF	2	48	OE4VIE	1	68	OE6WIG	1			
9	OE2SNL	4	29	OE3XMA	2	49	OE5JLM	1	69	OE5ANL	1			
10	OE1DWC	4	30	OE8XBH	2	50	OE3CDS	1	70	OE6AKD	1			
11	OE6TLF	4	31	OE6BMG	2	51	OE9RGI	1	71	OE3BKC	1			
12	OE1SZW	3	32	OE5HIL	2	52	OE3EPW	1	72	OE7HHW	1			
13	OE3EVA	3	33	OE3EMC	2	53	OE9WGI	1	73	OE5EEP	1			
14	OE7UU	3	34	OE3HTC	1	54	OE4EPW	1	74	OE3GWC	1			
15	OE3HWC	3	35	OE3WHC	1	55	OE5WLL	1	75	OE1PEW	1			
16	OE5RAL	3	36	OE6IMD	1	56	OE7FMJ	1	76	OE5RBO	1			
17	OE2CAL	3	37	OE1MBB	1	57	OE1ZL	1	77	OE1KLW	1			
18	OE9MBI	2	38	OE1UZ	1	58	OE7LVI	1	78	OE7PET	1			
19	OE7FMH	2	39	OE2VEL	1	59	OE5BWN	1	79	OE6TZE	1			
20	OE8TLK	2	40	OE8ETQ	1	60	OE5NNN	1	80	OE8SPK	1			



OE1SGU

Vienna, AUSTRIA
Op. Hannes

OE1SGU

I am also OE3SGU

QTH: VIENNA, loc. JN88EG-ITUZ-28-CQZ 15

Hannes Grünsteidl
Arnoldgasse 2/8/52
A-1210 VIENNA
Austria

SKCC#4433 EPC #13189
30MDG#2783 FISTS#14001

for all memberships and further
info see qrz.com

O other (**To Radio: ZD9XF (Via G3TXF)**)

Confirming our 2-way CW QSO on 12M band
Date 22 SEP 2014 at 17:19Z Your RS(T): 599
Tnx for nice qso.
Please your QSL!
PSE QSL also via LOTW!

DAY	RST	MODE

VY 73 + GL



73 and thanks for the QSO(s)!

PSE/TNX QSL! Hannes

EZUZ PRINT
www.L2LJZ.com

CLUB 05

AUSTRIAN AMATEUR RADIO STATION

CQ ZONE 15 ITU ZONE 28
LOCATOR JN78FA
Austrian District Locator ADL509

STEYR

OE5HIL



Located at the confluence of the rivers Enns and Steyr, the town plays an important role in Austrian trade and commerce. Since 980, Steyr has established its fame for iron and steel manufacture. In 1192 the town became a feudal stronghold of the Babenbergers, an illustrious lineage of nobles, who decisively shaped Austria to a nation of historic significance on the European Continent. As from early mediaval times, goods produced in Steyr have acquired worldwide reputation for craftsmanship. Generously renovated in architecture at the occasion of its 1000th anniversary in 1980, this town in the province of Upper-Austria enjoys an international flair and attracts an ever growing number of tourists.

www.steyr.at

Photo: Walter Kribl

OE5HIL
Dr. Manfred Hübsch
Hermann-Schmid-Straße 23
4400 Steyr, AUSTRIA

WAS
WAZ
DXCC
OE-CW-G
HSC 1314

VIA MANAGER

To RADIO **ZD9XF**

G3TXF

CONFIRMING OUR QSO/UR QSL RPT:

DAY	MONTH	YEAR	TIME UTC
19	09	2014	16.03
MHZ / BAND 24.		I confirm our two-way-QSO in CW	
R-S-T 599	PWR/WATT 100	PC -	TNC -
RX-TRX-ICVR Elecraft K3		ANTENNA HY-GAIN 12AVQ GP	

REMARKS:

HAMCLUB INFO:
<http://www.adl509.at>
E-Mail: oe5hil@oevsv.at

TNX QSL PSE

Tnx again for uflg DXpedition
Urigel, cu again
Uhandy

TNX FOR QSO, vy 73 + 55, GOOD LUCK

CLUB 05

ZD9XF : Tristan da Cunha

Tristan da Cunha - AF-029 - South Atlantic



ZD9XF

VP6T

Pitcairn
IOTA OC-044



Jacques F6BEE
Nigel G3TXF
Vincent F4BKV
Michel FM5CD
Gilles VE2TZT



Pitcairn Island **VP6T**
IOTA OC-044

26 Jan – 02 Feb 2012

Volcanic island

Land area = 4.6 km²

Population = **67**

Coordinates = Lat 25°S Long 130°W

Grid Locator = CG44ww

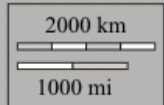
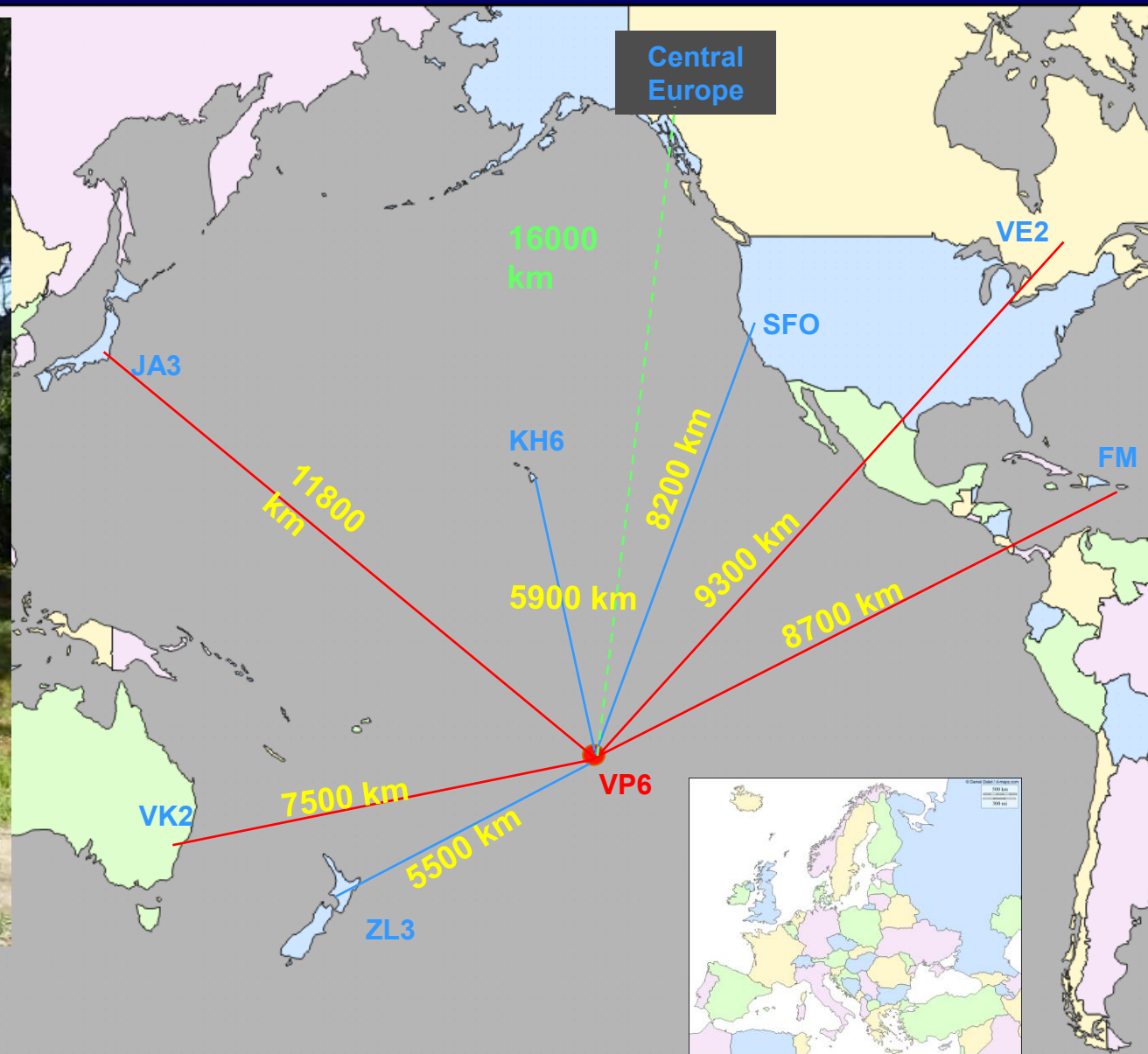
Highest point = 330 m

Closest airport = Gambier, French Polynesia at 510 km

Closest City = Papeete, French Polynesia at 2,325 km



VP6 Pitcairn : ein weit abgelegenes DX-Land !



© Daniel Dalet / d-maps.com



VP6T : DXers reisen nicht mit leichtem Gepäck : nur 19 Stück !



Steyr – ADL 509 – April 2024

VP6T Operators: F6BEE, F4BKV, FM5CD, VE2TZT, G3TXF



VP6T Shack: Meeresblick über mehr als 270 Grad !



VP6T Pitcairn: Antenna farm



Vincent F4BKV, Jacques F6BEE & Gilles VE2TZT installieren Spiderbeam #1



80m

17m VDA

6m



VP6T Op : Nigel G3TXF: Ein 30m-CW Süchtiger = 6,300 QSOs !



Steyr – ADL 509 – April 2024

2.6 kVA Stromaggregat : notwendig während der Nacht : 0600z to 1600z



Kein einziger Ausfall – obwohl 4 HP Stationen !

VP6T Pitcairn: QSO totals by Band

	CW	SSB	RTTY	% Europe
160m	1158	0	0	6.5%
80m	2677	759	0	38.7%
40m	4218	1460	0	42.2%
30m	6323	0	705	42.5%
20m	3218	3227	720	39.1%
17m	3611	2142	867	20.6%
15m	3897	3403	875	21.4%
12m	3650	3178	1074	18.1%
10m	3260	4348	0	19.6%
6m	1	0	0	
Total	32013	18517	4241	28.6%

54,771	1,531 dupes	56,302 QSOs	17,029 Uniques
--------	-------------	-------------	----------------

Stürmische See beim Auslaufen : aber noch viel schlimmer danach !



VP6T

218 QSOs

mit 85 OEs

Top 100 band/slots in AUSTRIA [First Past the Post]*


1	OE6MDF	17	21	OE3GSA	3	41	OE1WHC	2	61	OE5NNS	1	81	OE8TLK	1
2	OE3GCU	14	22	OE4VIE	3	42	OE6FYG	2	62	OE2DYL	1	82	OE1LWA	1
3	OE6DK	12	23	OE3EMC	3	43	OE5FIN	2	63	OE5BWN	1	83	OE7SEL	1
4	OE6TLF	10	24	OE2VEL	3	44	OE1AZS	2	64	OE1UZ	1	84	OE4KMU	1
5	OE8SKQ	9	25	OE6FGG	3	45	OE6KYG	2	65	OE5JLM	1	85	OE1SF	1
6	OE6IMD	8	26	OE8HAQ	2	46	OE8RT	2	66	OE6HK	1			
7	OE8HIK	7	27	OE3EPW	2	47	OE4MXB	1	67	OE2LCM	1			
8	OE6MBG	6	28	OE6BMG	2	48	OE4JHW	1	68	OE3JAG	1			
9	OE1WEU	5	29	OE5CSP	2	49	OE3VID	1	69	OE3HTC	1			
10	OE3SGA	5	30	OE9WGI	2	50	OE2XEL	1	70	OE3DSA	1			
11	OE9MCV	5	31	OE9GHV	2	51	OE3EVA	1	71	OE3WBA	1			
12	OE4PWW	5	32	OE6TGD	2	52	OE1TKW	1	72	OE6MMF	1			
13	OE5KE	5	33	OE3HWC	2	53	OE8XME	1	73	OE9FRV	1			
14	OE4AAC	5	34	OE7FMH	2	54	OE7UU	1	74	OE5UAL	1			
15	OE3KAB	5	35	OE3WHC	2	55	OE5RLM	1	75	OE5CNO	1			
16	OE2GEN	4	36	OE2CAL	2	56	OE3PRU	1	76	OE5WLL	1			
17	OE3PU	4	37	OE1ZL	2	57	OE3RPB	1	77	OE2BZL	1			
18	OE4EPW	4	38	OE5NNN	2	58	OE3WEU	1	78	OE2KNN	1			
19	OE5RI	4	39	OE2SNL	2	59	OE3KKA	1	79	OE6CAG	1			
20	OE2SCM	3	40	OE6CLD	2	60	OE3SEU	1	80	OE9DGV	1			

STADT STEYR

48.03 Northern latitude
14.24 East of Greenwich
307 meters above sea-level
with 43.000 inhabitants

O E 5 N N N

Located on the junction of the Enns and Steyr rivers, the town figures prominently in Austrian trade and commerce. Since 980, Steyr established its fame for iron and steel manufacture. In 1192 the town became a feudal tenure of the Babenbergers, an illustrious lineage of nobles, who decisively shaped Austria to a nation of historic significance on the European Continent. As from early mediaeval times, goods produced in Steyr acquired worldwide reputation for craftsmanship. Generously touched up in architecture at the occasion of its 1000 th anniversary in 1980, this town in the province of Upper-Austria enjoys an international flair and attracts an ever growing number of tourists.



A U S T R I A

MAX PLOHBERGER OE5NNN ZONE 15
Staffelmayrstr.6 4400 Steyr JN 78 EA EB
HSC 1636 OECWG 4 DXCC-Honor Roll ADL 509 514

To Radio VIA MANAGER

G 3 T X F

CONFIRMING OUR QSO / ~~UR-SWL-RPRT~~

DAY	MONTH	YEAR	TIME UTC
26/30	JAN	12	06:21/15:58
MHZ - BAND		MODE	
80m / 12m		CW/CW	
R	S	T	PWR
5	9	9	
Tx - Rx - Tcvr		Antenna	
FT2000		HF9V / TA53	

To Radio

V P 6 T


REMARKS:

tnx new one on 12m!

73; *Max*

TNX QSL PSE

TNX for QSO _____ es 55 good luck



Morse spoken here

OE5KE

To RADIO / SWL VP6T via G3TXF

JN78EG JN78DJ

	Date	UTC	Band	Mode	RST	QSL
Tnx for QSO	29 JAN 2012	08:56	20m	<input type="checkbox"/> CW	599	<input checked="" type="checkbox"/> PSE
SWL-RPRT				<input type="checkbox"/> SSB		<input type="checkbox"/> TNX
				<input checked="" type="checkbox"/> RTTY		

Also!

30 JAN 2012 11:14 20m SSB 59
31 JAN 2012 07:03 30m CW 599



Dipl.- Ing. Adolf Kerschbaum
Fischerfeldstr. 36
A - 4030 Linz, Austria
adolf.kerschbaum@liwest.at
ADL 514 CQ-Zone 15



Member RACL
OE5XXL/OE5X/OE2X

UXSUO print

73, *Adolf*

VP6T

Pitcairn
IOTA OC-044



CW DX-pedition to Nauru

C21SX

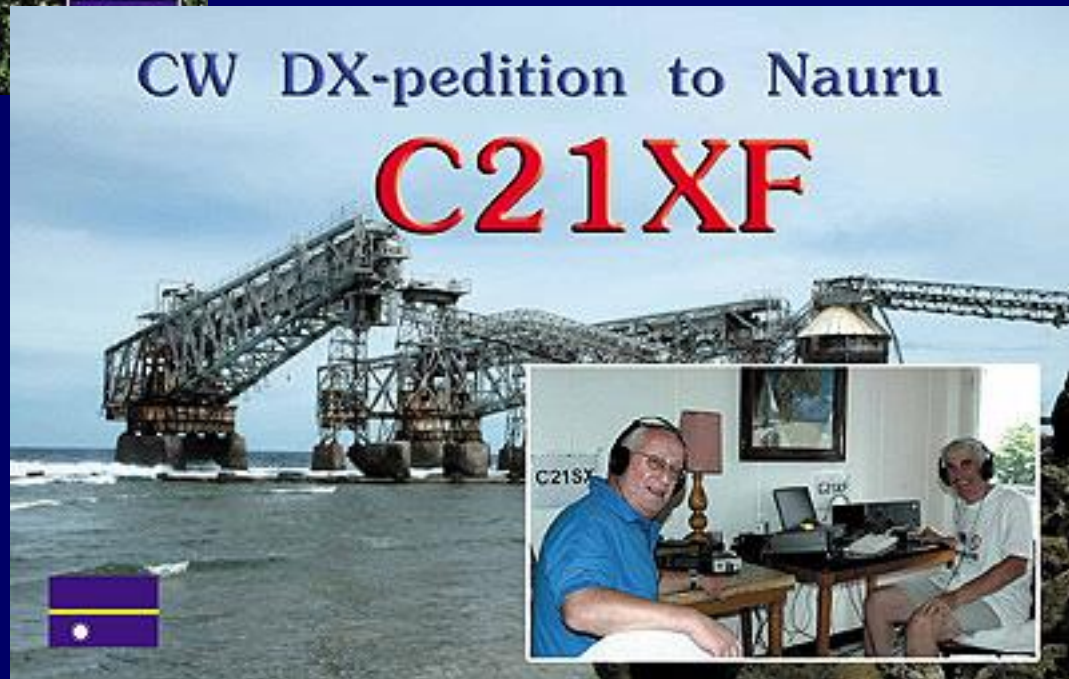


**Zwei Funker mit
zwei Stationen : beide
auf CW**

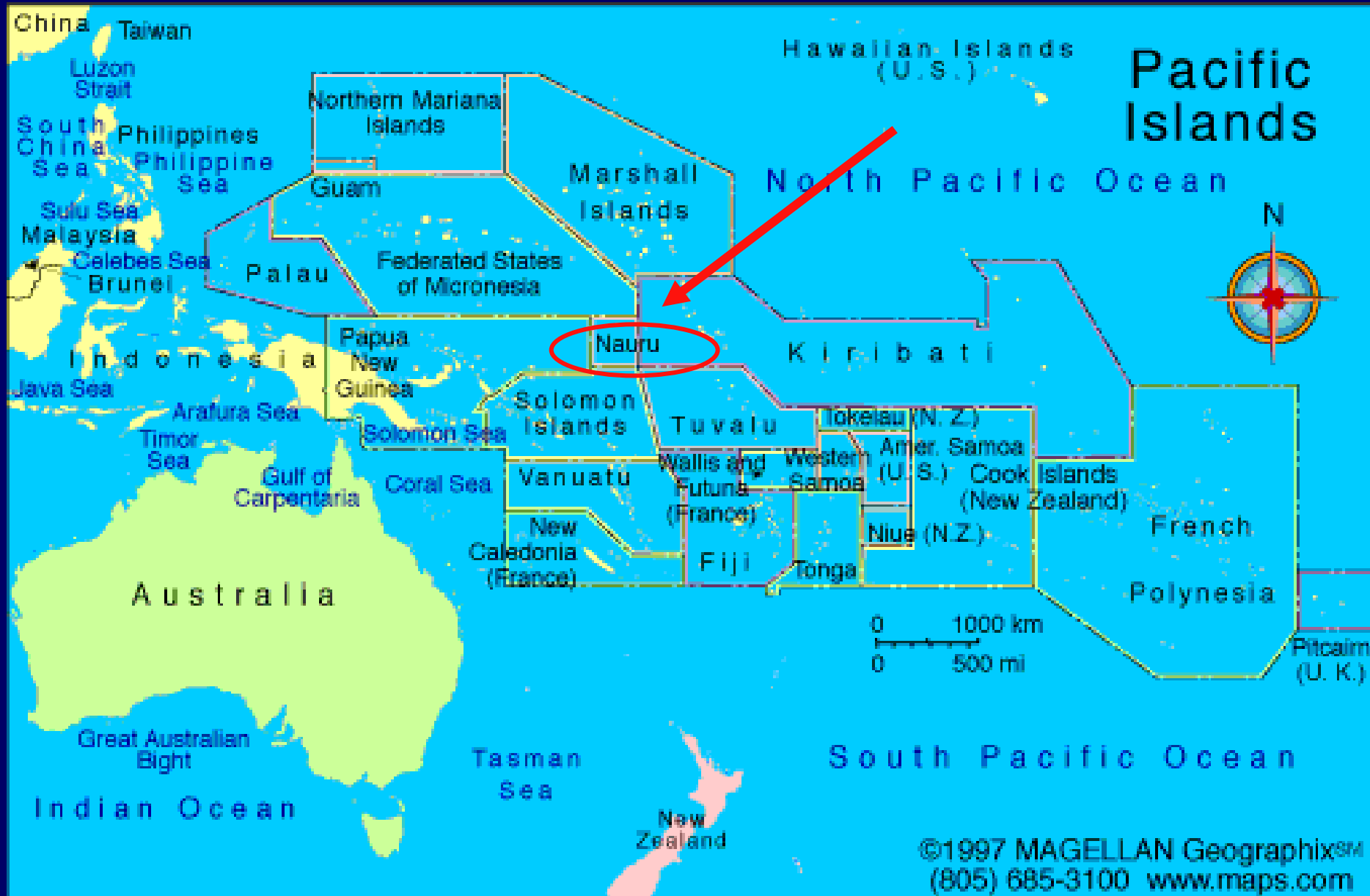
**12,500 QSOs
auf CW**

CW DX-pedition to Nauru

C21XF



C21XF : Wo befindet sich Nauru – C21 ?



C21XF : Reise mit viel Gepäck : LHR – LAX – Fiji - Nauru



C21XF : Air Nauru : 737-300 : VH-RON : Fiji – Tarawa - Nauru



Steyr – ADL 509 – April 2024

Zwischenlandung in T30 – Tarawa – Western Kiribati



C21 – Nauru – von oben



C21XF : Nauru Airport : Ankunft in C21



C21XF : die Staatsfahne Naurus : 0,5° unter dem Äquator



C21XF : Phosphat Industrie – Nauru – “Cantilevers” – Ausleger ?



C21XF : Nauru : ein industrielles Relikt ... der Phosphatindustrie




C21XF - Nauru : der Korallenkopf Strand – nicht ideal zum baden!



C21XF - Nauru : Hotel Od N´Aiwo : grosses Dach, ideale für Antennen !



Nauru : C21SX und HF6V Vertikale für 80, 40, 20, 15 und 10m



DX-Trips : Nauru : C21SX (HF) und C21XF (WARC) : zwei Funker



C21XF : Air Nauru fliegt übers Hotel Od´N Aiwo



C21XF : Aufwiedershen Nauru ! : das Rollfeld und die Küstelinie



Sep 2005 : Nauru : C21SX and C21XF

CW DX-pedition to Nauru

C21SX



**Zwei Funker mit
zwei Stationen : beide
auf CW**

**12,500 QSOs
auf CW**

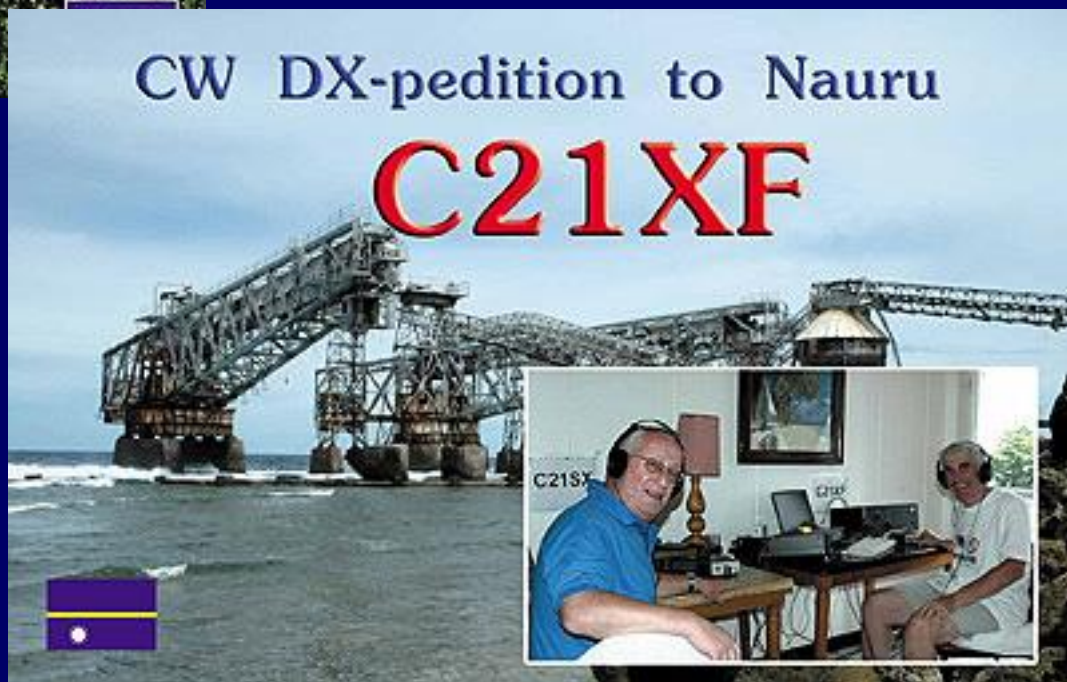
Betriebsart :

G3SXW : 80-40-20-15-10m

G3TXF : 30-17-12m

CW DX-pedition to Nauru

C21XF



Steyr – ADL 509 – April 2024

Syrien : April 2008 : Lizenz sehr schwierig !

سورية

Syria



YK9G

L to R: G3SXW, G3TXF, G5LP, G4BWP, GM3YTS



G5LP

GM3YTS

G4BWP

YK9G : Syrie : April 2008 : 28,100 CW QSOs – nur CW !



Steyr – ADL 509 – April 2024

YK9G : ... aber mit ständiger „Überwachung“ direkt im Shack...



Steyr – ADL 509 – April 2024

YK9G : Syrien : April 2008 : 28,100 CW QSOs



Steyr – ADL 509 – April 2024



YK9G : Syrie : April 2008 : 28,100 CW QSOs



Steyr – ADL 509 – April 2024

Syrien : April 2008 : 28,100 CW QSOs

سورية

Syria



YK9G

L to R: G3SXW, G3TXF, G5LP, G4BWP, GM3YTS




G5LP

GM3YTS

G4BWP

Pitcairn : VP6T



Nauru : C21SX C21XF



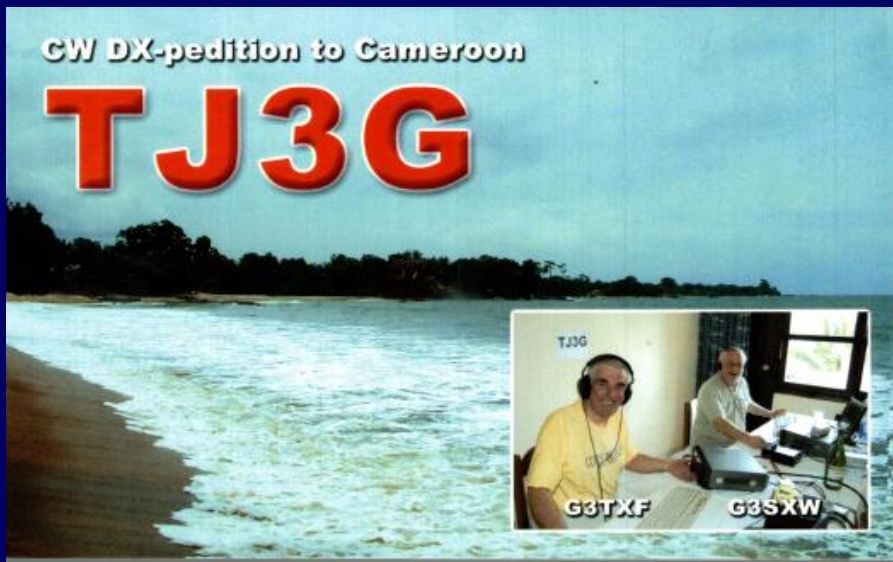
Tristan da Cunha : ZD9XF



Syria : YK9G



Kamerun : TJ3G



Grönland : OX5AA



Osterinsel : XR0YG





St Barts : FJ/G3TXF



TJ3G : Kamerun : Zwei Stationen : G3SXW : G3TXF : 25,500 QSOs ... nur CW

Betriebsart : G3SXW : 80-40-20-15-10m

G3TXF : 30-17-12m



OE5 NNN

MAX PLOHBERGER
STEYR
STAPFELMAYRSTR. 6
A - 4400



"The World Is
My Playground"

AUSTRIA
DXCC
WAZ
WAS
WAE I

CONFIRMING 2 WAY CW SSB QSO

WITH: TJ3G

DAY MONTH YEAR UTC MIN RST

27	MAR	04	0	14	3.5	59
----	-----	----	---	----	-----	----

RIG : KENWOOD TS 930

YAESU LINEAR FL 2100 Z

ANT : ... EL YAGI DIPOLE

... M LONGWIRE GP

LOC : JN 78 EB ADL 514

GL + VY 73

PSE QSL TNX

QSL VIA G3TXF

TO RADIO

TJ3G

OP: Roger

REMARKS

80m

TYPO - TEAM KFT
St. Vöröshadsereg, út 173.

Steyr – ADL 509 – April 2024

OX5AA

CQ WW CW Contest 2008



Kangerlussuaq, Greenland

OX5AA : CQWW CW : November 2008 : die OX2A Klub-station !



Steyr – ADL 509 – April 2024

Grönland

Ian G3WVG

160m Inverted-L Antenna ...





Contesting in der Kalte : CQWW CW : OX5AA Grönland



160m	712
80m	1,192
40m	1,374
20m	1,701
15m	1
10m	0
Total	4,980



OX5AA : CQWW CW : Nov 2008 : Flughafen : Kangerlussuaq



OX5AA

CQ WW CW Contest 2008



Kangerlussuaq, Greenland

XRØYG

CW DX-pedition to Easter Island March 2013

IOTA : SA-001

Grid : DG52gu



**John
G4IRN**



**Nigel
G3TXF**



**Michael
G7VJR**



**Martin
G3ZAY**



XR0YG

Osterinsel

CW DX-Pedition
24,000 QSOs : nur CW !



Martin G3ZAY
Michael G7VJR
John G4IRN
Nigel G3TXF

FJ – St Barts - Feb 08 – 8,000 CW QSOs

FJ/G3TXF



St Barthélemy, FWI



Steyr – ADL 509 – April 2024

FJ/G3TXF – St Barts - Feb 08 – 8,000 CW CW QSOs



Kenwood TS-590G
Acom 1010 Amplifier
Multi-band vertical

Sehr steiler Anflug



Steyr – ADL 509 – April 2024

FJ/G3TXF – St Barts - Feb 08 – 8,000 CW QSOs



Steyr – ADL 509 – April 2024

FJ – St Barts - Feb 08 – 8,000 CW QSOs

FJ/G3TXF



St Barthélemy, FWI



Steyr – ADL 509 – April 2024

Kamerun : TJ3G



Grönland : OX5AA



Osterinsel : XR0YG



St Barts : FJ/G3TXF



DX-peditionen spezifisch für Contests – zB: Commonwealth Contest


Mauritius : 3B8XF



Rodrigues : 3B9/G3TXF



St Helena : ZD7XF



The Grenadines : J88XF



“6Gs DX-peditioners”

Chatham Islands : ZL7G




Niue : E6GG



Australes : TX6G



Christmas Island : VK9XG



Chatham Islands

ZL7G



G3BJ G4JK5 G4TSH G3WPH G3XTT G3SVL G3TXF

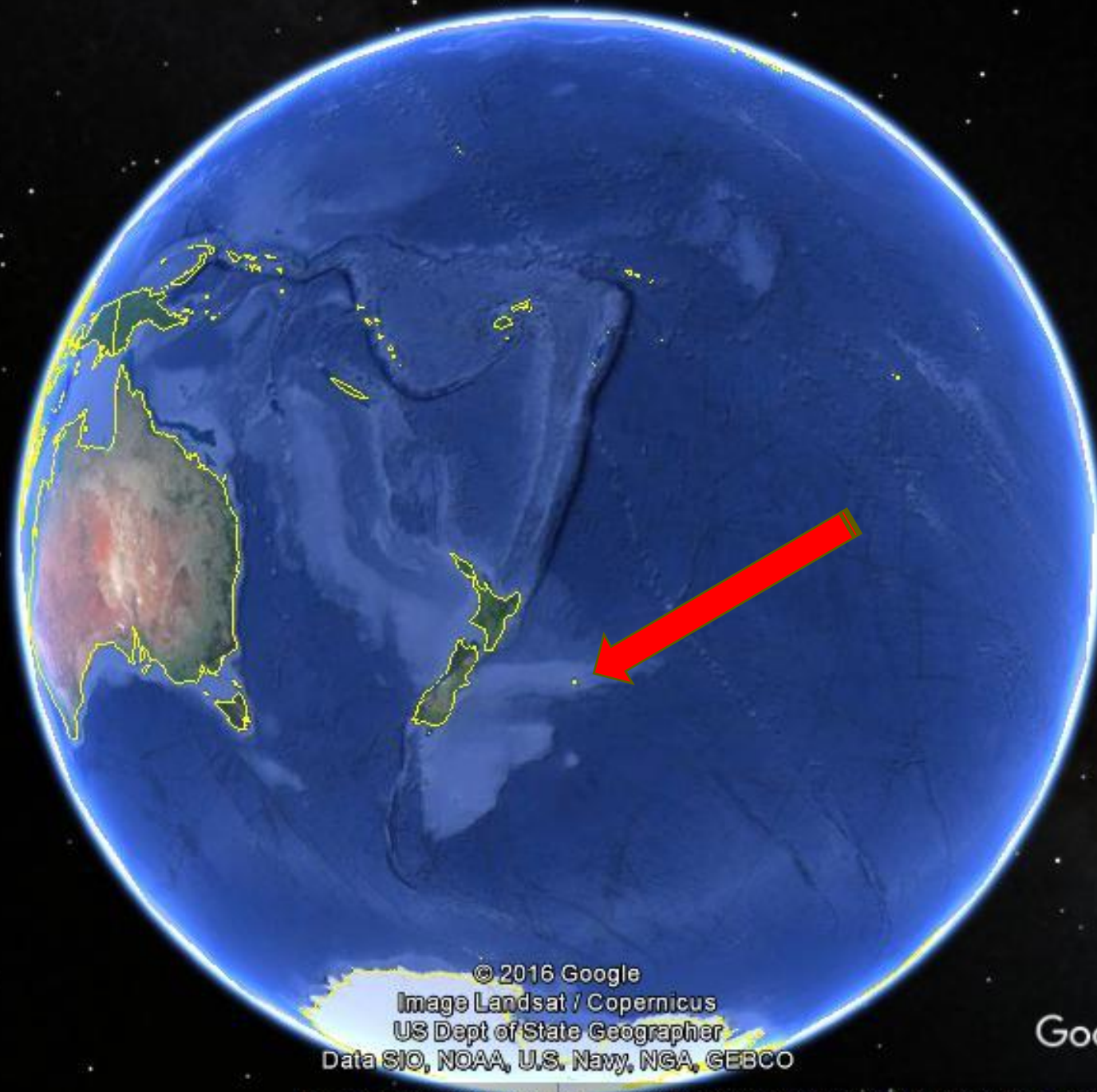
ZL7G : Ja, wir haben viel Gepäck ...



ZL7G : Air Chathams : Auckland – Chatham Island



Corvair 580 Turbo prop : Baujahr 1957

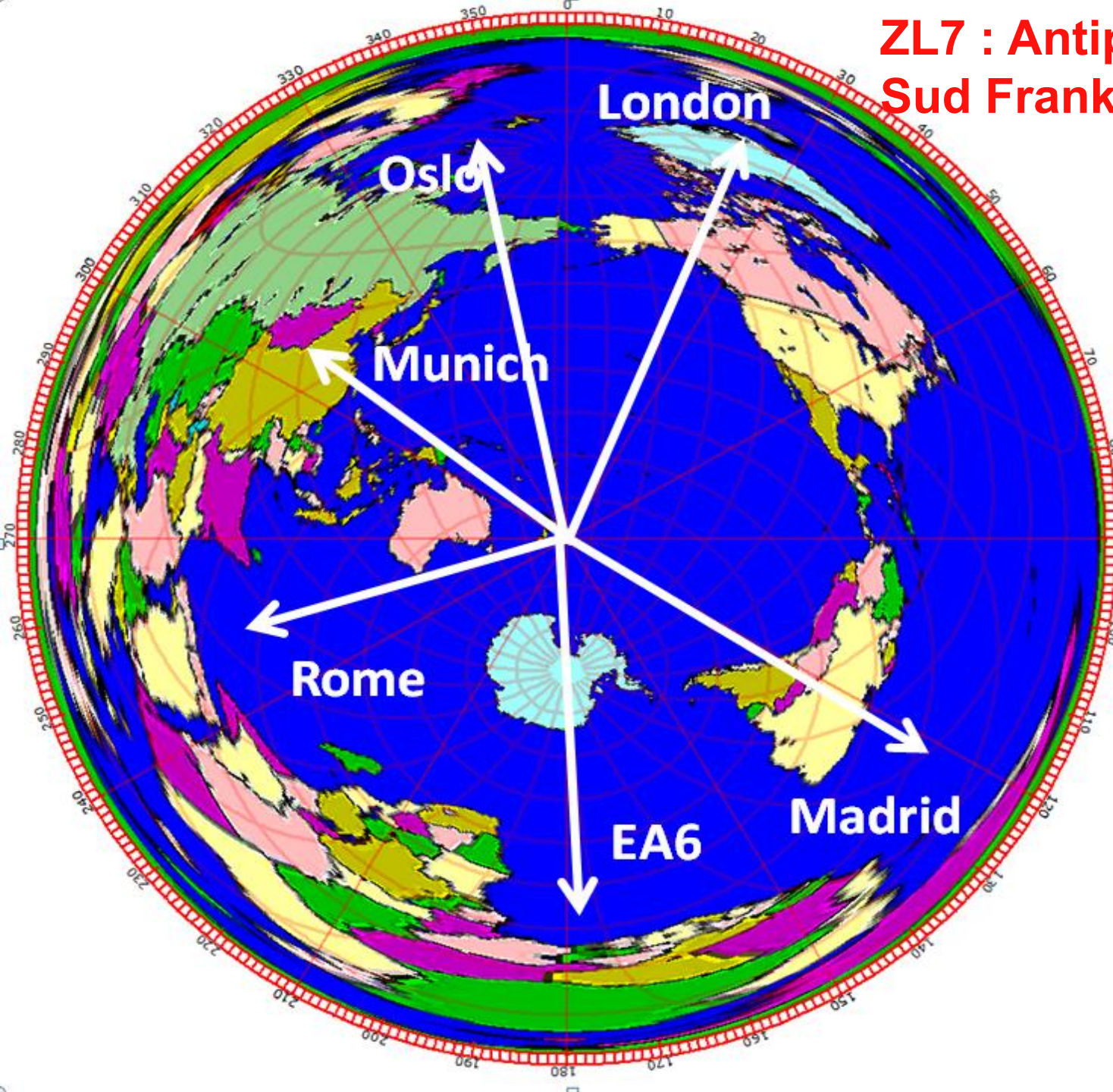


© 2016 Google
Image Landsat / Copernicus
US Dept of State Geographer
Data SIO, NOAA, U.S. Navy, NGA, GEBCO

Google Earth

Imagery Date: 12/14/2015 34°53'59.02" S 178°04'43.23" W eye alt 9824.07 km

ZL7 : Antipodean Punkt Sud Frankreich





Vier **ZL7G** Operators rund um einen Tisch.....

Nigel G3TXF, Don G3BJ, Justin G4TSH und Mike G3WPH

4 x K3s transceivers

3 x KPA-500 amplifiers

1 x Juma 1k amplifer (plus ein Ersatz Juma amplifier)

**ZL7G Chatham
Sonnenaufgang....**



ZL7G Chatham...



Chatham Islands

ZL7G



G3BJ G4JKS G4TSH G3WPH G3XTT G3SVL G3TXF

“6Gs DX-peditioners”

Chatham Islands : ZL7G




Niue : E6GG



Australes : TX6G



Christmas Island : VK9XG



OE5er QSOs
(126) mit den
vier "6G"
DX-peditionen:

E6GG Sep 2015


TX6G Mar 2014

VK9XG Oct 2018

ZL7G Nov 2016

Rufzeichen	QSOs
OE5RAL	23
OE5KE	19
OE5RLM	17
OE5RI	16
OE5CSP	9
OE5FIN	8
OE5JLM	4
OE5NNN	4
OE5ROM	4
OE5BWN	3
OE5HIL	3
OE5MPL	3
OE5ANL	2
OE5JSL	2
OE5WLL	2
OE5DF	1
OE5ERN	1
OE5FGO	1
OE5IIO	1
OE5MSM	1
OE5S	1
OE5T	1
	126

G3TXF auf LoTW....




Today is Mon, 15 Apr 2024 UTC
You are **G3TXF**
[Log Off](#)

LoTW®

You have **1,639,489** QSO records
You have **740,327** QSL records

1,639,489 QSOs



740,327 QSLs

Durchschnitt : 45.1% QSOs bestätigt (aber seit 1965!)

**Wohin mit all den
DX-pedition
QSL Karten ?**

Wohin mit all den QSL Karten...?



... in VIERZEHN große Aktenschänke



Steyr – ADL 509 – April 2024

... sieben oder neun Schubladen per Aktenschrank !



Steyr – ADL 509 – April 2024

250,000 DX-pedition QSLs

wurden gescannt...

...und dann landeten sie in der

Mülltonne !

DX-pedition QSLs in den Recycling Container



250,000 DX-pedition QSLs

wurden gescannt...

..sie befinden sich alle in ClubLog !



OE 4 PWW

UNSER HEER

AUSTRIAN MILITARY RADIO SOCIETY

TO RADIO

VK9CXF

PSE VIA G3TXF

I CONFIRM OUR 2WAY QSO
 UR SWL REPORT

DATE	MHz	UTC	2WAY	RST
29.04.01	24	1713	CW	599
30.04.01	24	1653	CW	599
05.05.01	18	1817	CW	599

PAP WALTER, OE 4 PWW
NEUBAUGASSE 1
A-2473 POTZNEUSIEDL
BURGENLAND AUSTRIA

PSE QSL VIA BUREAU
 TNX OR DIRECT


I.T.U.-ZONE 28 CQ-ZONE 15 ADL 04.1

1 POINT(S) FOR AMRS - AWARD

7530-0-116-0515
BMLV R 4805

Waefer
VY 73

OE3SGU



OE3SGU o/P o/M o/QRP

Hannes Grünsteidl
Kogelsbach 34
A-3344 St. Georgen am Reith
AUSTRIA

I am also OE1SGU

QTH: Kogelsbach, loc. JN77KU, ITUZ 28, CQZ 15
located in OEFF-072 (Ötscher-Dürrenstein)

SKCC#4433 EPC #5283
30MDG#1888 FISTS#14001

for all memberships and further
info see qrz.com

To Radio: ZD9XF (Via G3TXF)

Confirming our 2-way CW QSO on 12M band
Date 14 SEP 2014 at 15:41Z Your RS(T): 599
Tnx for nice qso.
Please your QSL!
OEFF-072 VY 73 + G
PSE QSL also via LOTW!

RST	MODE



73 and thanks for the QSO(s)!

PSE/TNX QSL! Hannes

LZUJ PRINT
www.LZUJ.com

OE5NNN

MAX PLOHBERGER
STEYR
STAPFELMAYRSTR. 6
A - 4400



*"The World Is
My Playground"*

AUSTRIA
DXCC
WAZ
WAS
WAE I

CONFIRMING 2 WAY **CW** SSB QSO
WITH: **H44XF**

DAY MONTH YEAR UTC MHZ RST

7	May	91	1434	24	599
			1453	21	599

RIG: KENWOOD TS 930 S **X**

YAESU LINEAR FL 2100 Z **X**

ANT: **3** EL YAGI **X** DIPOLE

... M LONGWIRE **GP** **2** **24**

LOC: JN 78 EB ADL **509**

GL + VY 73

PSE QSL TNX

G3TXF

TO RADIO

H44XF

Nigel

REMARKS

TYPO: TEAM KFT
St. Voroshadsereg ut 173

Mex

OE5CYL

OE5CYL

KARL BAUER
AUSTRIA · EUROPE
ADL 512 · CQ 15 · ITU 28



KLETTFISCHERWEG 39
A - 4030 LINZ
LOC JN78EF

WEBERZEILE 7
A - 4710 GRIESKIRCHEN
LOC JN68VF

VIA:

DATE			TO RADIO	
DAY	MONTH	YEAR		
7	6	2009	G0AAAIP	
UTC		MHz	2-WAY	RST
5:50		7	CW	599

PSE TNX QSL
VY 73!

Karl

PSE QSL DIRECT OR VIA ÖVSV QSL BUREAU

AUSTRIAN AMATEUR RADIO STATION

Vor 55 Jahren Allererste DX-pedition

3V8NC : Jul - Aug 1969 !

DX-PEDITION TO
TUNISIA NORTH AFRICA

3V8NC

To Radio _____

Confirming our brief communication on _____ July-Aug. 1969
on _____ MHZ 2-way CW-SSB at _____ GMT
Signals RST _____

Operators NIGEL G3TXF
 ROGER G3SXW FOC 847

QSL to G3TXF, Holt Cottage, Kingston Hill, Surrey, England



RADIO OE5RI
KARL F. REINPRECHT
DERFLINGERSTRASSE 7
A-4400 STEYR
TEL. 42614

Confirming our 2x CW-SSB QSO 579
DATE July 23 19 69
TIME 0943 GMT
FREQUENCY 14 Mc's

Rx: Double superheterodyne receiver
Tx: 100 W PEP
Ant.:
Remarks:

*Tnx nice contact
in my first 3V8 Stu!*
Pse QSL Tnx
Karl

TO RADIO 3V8NC

per via G3TXF

Nigel

G 3



T X F

CW